



Name

مكان

Alternative names and spellings

Population
Governorate
Opening Date
PO Number
PO Code
Postcode

Geographical Coordinates

[OpenStreetMap](#)

[Google Maps](#)

[Wikipedia](#)

Short description of the place with population data from the last and previous censuses, surrounding other post offices, and information on postal facilities under Ottoman, British, Jordanian or Egyptian rule, and Israeli military occupation. Where possible the location of the current office is noted as well.

Postmark
image

Postmark inscriptions

SZ Type Early Date
Diameter Last Date

Notes. (Postmark Number)



Abssan

عيسان

Abasan Alkabira, Abssan Elkabira, 'Abasan al Kabira, Absan Al-Kabeer, Abasan al-Kabera

Pop.: 19,037
Govern.: Kha
Opened: 1.07.1995
Postcode: 940

31°19' N, 34°20' E

[OpenStreetMap](#)

[Google Maps](#)


[Wikipedia](#)

Town in the Khan Yunis governorate with a population of 19,037 (2006 mid-year estimates). The office serves also 'Abasan al-Jadida ('Abasan al-Saghir) with 5,600 inhabitants and neighbouring villages. Nearest other offices are Bani Suheula to the NW and Khuzaa to the SE. A post office (Abassan Camp) under control of the Israeli military occupation forces existed from 10.09.1973.



عيسان / ABSSAN / 1

II b 1.07.1995
30.00 16.01.2007



Abwein

عبوين

Ebwin, 'Abwein (Bani Zeid ash Sharqiya), Abewin

Pop.: 3,119
Govern.: Ram
Opened: 18.06.1997
PO Number: 210
Postcode: 668

32°01' N, 35°11' E

[OpenStreetMap](#)

[Google Maps](#)

[Wikipedia](#)

Agricultural village in the Ramallah & al-Bireh governorate, 14 km N of Ramallah, with a population of 3,119 (Census 2007). Jordanian authorities operated a postal agency between 13.01.1966 and 4.06.1967. Nearest other offices are Bani Zeid ash Sharqiya to the W, Sinjil to the E and Bir Zeit to the S. The PNA post office is situated near the local health centre.

عبوين / ABWEIN / 1

III g 1.04.1999

35.00 22.04.2007

(41)



عبوين / ABWEIN / 1

III g 3.01.2010
34.75 12.03.2013

(41) with new datebridge exact positioning can vary). (175)



عبوين بريد / ABWEIN / POST / 210

VIII a 20.09.2011
29.30

(352)



Al Aizariya

العيزرية

Al Aizaria, El-Eizariya, Al 'Eizariya, Al-Ezariyah

Pop.: 17,606
Govern.: Jer
Opened: 15.04.1992
PO Number: 102
Postcode: 140

31°46' N, 35°16' E

[OpenStreetMap](#)
[Google Maps](#)
[Wikipedia](#)

The second largest city in Jerusalem governorate with 17,606 inhabitants (Census 2007) just NE of Abu Dis, regarded as the biblical site Bethany. Nearest other offices are Anata to the N and al-'Ubeidiya to the S. Jordanian authorities operated a postal agency between 6.08.1962 and 28.05.1967. Amn additional postal agency in the West of the city was opened in February 2012.



العيزرية / AL AIZARYA / 1

III a 8.11.1995
37.00 27.06.2012

(2)



العيزرية بريد / AL AIZARYA / POST / 102

VIII a 4.07.2011
29.30 25.08.2012

(336)



Al Aizariya, Nazareen

العيزرية

Al Aizaria, El-Eizariya, Al 'Eizariya, Al-Ezariyah

Pop.: 17,606
 Govern.: Jer
 Opened: 8.02.2012
 PO Number: 107
 Postcode: 140

31°46' N, 35°15' E

[OpenStreetMap](#)

[Google Maps](#)

[Wikipedia](#)

The second largest city in Jerusalem governorate with 17,606 inhabitants (Census 2007) just NE of Abu Dis, regarded as the biblical site Bethany. Nearest other offices are Aizariyah PO, Anata to the N and al-'Ubeidiya to the S. The creation of this Postal Agency, situated on Jericho Street in the Nazareen neighbourhood was [announced in November 2011](#). The official [opening on 8.02.2012](#) was attended by the minister Abu Daqqa, the Governor of Jerusalem al-Husseini, and other postal and local officials. The postmaster is Mohammed Suleiman Abu Zayyad.

رقم العيزرية بريد وصالة

(١) / Al-Ezariyah Post Office Nazareen No..(1) / 1

III b M 8.02.2012
 38.90 27.06.2012

(374)





Ajja

عجة

Ejja, Ageh

Pop.: 5,055
Govern.: Jen
Opened: 11.10.2003
PO Number: 711
Postcode: 278

32°22' N, 35°12' E

[OpenStreetMap](#)

[Google Maps](#)

[Wikipedia](#)

Agricultural village in the Jenin governorate, 19 km SW of the capital, with a population of 5,055 (Census 2007; 1945: 890, 1982:1,300). Nearest other offices are Kafr Rai to the W, Arraba to the N, Seilet el-Thaher to the S, and Meithalun to the E. Jordanian authorities operated a postal agency from 15.07.1963.

	عجة / AJJA	III j 11.05.2004 36.50 7.07.2012 (42)
	عجة / AJJA / 1	III f 4.12.1995 34.00 28.07.1999 (131)

Al Amel – يونس خان مخيم - الامل حي

[Khan Yunes, al-Amel](#) (120)



Anabta






عنبتا

Anabta

Pop.: 7,329
Govern.: Tul
Opened: 1.01.1955
PO Number: 803
Postcode: 320

32°18' N, 35°07' E
[OpenStreetMap](#)
[Google Maps](#)
[Wikipedia](#)

Agricultural town in Tulkarm Governorate, just S of Bala'a, and 20km E of Tulkarm itself. Population 7,329 (Census 2007, 1997: 5,435). Jordanian authorities operated a post office (upgrade from a postal agency on 26.03.1965) from 1.1.1955. A post office under control of the Israeli military occupation forces existed from 29.08.1967.

	عنبتا / ANABTA	II d 29.00	4.03.1996 25.07.1999	(128)
	عنبتا / Anabta Post Office / 1	III b M 39.10	3.07.2011 27.09.2012	(322)
	عنبتا / ANABTA / 1	III a 35.90	8.11.1995 5.03.2007	(8)
	عنبتا / ANABTA / 1	III a 36.60	5.03.2007 29.12.2009	<i>Oval 36.60x35.50. (8) with new datebridge, and deformed. (221)</i>
	عنبتا / ANABTA / POST / 803	VIII a 29.30	27.09.2012	(404)



Anata

عناتا

'Anata

Pop.: 12,049
Govern.: Jer
Opened: 2009
Postcode: 130

31°49' N, 35°16' E

[OpenStreetMap](#)

[Google Maps](#)

[Wikipedia](#)

Town in the J2 area of Jerusalem Governorate, SE to Beit Hanina and just E to the Shuafat refugee camp. Between the 1997 and 2007 census, its population grew from 7,112 to 12,049. Jordanian authorities operated a postal agency between 6.10.1960 and 5.06.1967. The PNA office was supposedly opened in 2009, but no evidence of it has appeared so far. The nearest PNA office is al-Aizariya.

--

--

Supposedly opened in 2009, no postmarks yet seen, apparently does not exist!. (292)



Arraba

عراية

Arraba, Arrabah, Arrabeh

Pop.: 9,920
Govern.: Jen
Opened: 1972
PO Number: 705
Postcode: 260

32°24' N, 35°12' E

[OpenStreetMap](#)

[Google Maps](#)

[Wikipedia](#)


Agricultural town, 13km SW of the Governorate capital Jenin, with a population of 9,920 (Census 2007, 1945: 3,810, 1997: 7,453). Within a few kilometres the town is surrounded by (clockwise): Yaabad, Al Kafreyat, Bruqin, Qabatya, Ajja , and Kafr Rai. Jordanian authorities operated a post office (upgraded from a postal agency on 24.10.1966) from 19.12.1959. A post office under control of the Israeli military occupation forces existed from 17.04.1968.





عراية / ARRABA

II d 14.04.1997
29.00 24.10.1999

(127)

	عرابة / ARRABA / 1	III a 36.00	16.11.1995 5.03.2007	(9)
--	--------------------	----------------	-------------------------	-----

	عرابة / ARRABA / 1	III a 37.30	4.01.2010	<i>Oval 37.30x35.10. (9) with new datebridge and deformed. (302)</i>
--	--------------------	----------------	-----------	--

	عرابة / ARRABA / 1	III a 34.50	11.07.2011 4.03.2013	<i>Oval 34.50x38.00. (302) deformed. (338)</i>
--	--------------------	----------------	-------------------------	--



Asira ash-Shamaliya

الشمالية عسيرة

Asira Ashamaliya, 'Asira ash Shamaliya

Pop.: 7,556
Govern.: Nab
Opened: 2005
PO Number: 308
PO Code: ASS
Postcode: 430


32°15' N, 35°16' E

[OpenStreetMap](#)

[Google Maps](#)

[Wikipedia](#)

Small town just 6 km N of Nablus with 7,556 inhabitants (Census 2007, 1997: 5,794). Jordanian authorities operated a postal agency from 26.01.1963.

	عسيرة بريد مكتب / الشمالية / Post Office Asira Ashamaliya	III i 36.00	26.07.2005 2.10.2012	(159)
--	---	----------------	-------------------------	-------

	عسيرة بريد / الشمالية / ASIR ASHAMALIYA / POST / 308	VIII a 29.30	10.07.2011	
--	--	-----------------	------------	--



Attil

عتيل

Atil

Pop.: 9,038
 Govern.: Tul
 Opened: 1956
 PO Number: 805
 Postcode: 310

32°22' N, 35°04' E

[OpenStreetMap](#)

[Google Maps](#)

[Wikipedia](#)

Town about 12 km NE of the Governorate capital Tulkarm, with Baqa' ash Sharqiyah to the N, Illar to the E, and Deir al Gusun to the S. The municipality's population grew from 7,760 in 1997 to 3,038 in the 2007 Census. Jordanian authorities operated a post office (upgraded from a postal agency on 1.10.1965) from 3.6.1963. A post office under control of the Israeli military occupation forces existed from 29.08.1967. The current office is next to town hall.



عتيل / ATIL

II d 14.04.1997
 29.00 9.04.2007

(126)



عتيل / ATTIL / 1

III a 17.03.1996
 8.01.2003

Only known as MTIT archive strike, 124.00px.(10)



عتيل / ATTIL / 1

III a 12.01.2010
 36.70 6.12.2012

Oval 36.70x36.00. (10) with new datebridge. (177)



عتيل بريد / ATTIL / POST / 805

VIII a 6.07.2011
 29.30 3.01.2012

(10) with new datebridge. (325)



Azun

عزّون





Azzon, Azzun

Pop.: 7,821
 Govern.: Qal
 Opened: 1956
 PO Number: 806
 Postcode: 350

32°11' N, 35°03' E

[OpenStreetMap](#)[Google Maps](#)[Wikipedia](#)

Agricultural village 8 km E of Qalqilya with 7,821 residents (2007 Census, 1997: 5,867), the second largest municipality of Qalqilya Governorate. Nearest other PNA offices are Jayyus to the N and Kafr Thulth to the S. Jordanian authorities operated a post office (upgraded from a postal agency on 6.06.1966) from 1956(exact date?) . A post office under control of the Israeli military occupation forces existed from 5.09.1968. The PNA office is next to the Youth Center.

	عزّون / AZUN	II d 29.00	21.03.1996 1.04.2001 (258)
	عزّون / AZUN / 1	III a 36.00	4.12.1995 20.02.2007 (11)
	عزّون / AZUN / 1	III a 37.10	4.03.2013 <i>Oval 37.10x34.40. (11) with new datebridge, deformed. (425)</i>
	عزّون بريد / AZUN / POST / 806	VIII a 29.30	3.07.2011 26.06.2012



32°20' N, 35°07' E

[OpenStreetMap](#)
[Google Maps](#)
[Wikipedia](#)





Bala'a

بلعا

Balaa, Bal'a

Pop.: 6,604
 Govern.: Tul
 Opened: 19.05.1998
 PO Number: 810
 Postcode: 322

Agricultural town 8 km E of Tulkarm with Deir al Gusun to the NW and Anabta to the SE. Its population grew from 34,00 in 1967 and 5,453 in 1997 to 7,329 in the 2007 Census. Jordanian authorities operated a postal agency from 2.01.1963. The PNA office opened in 1998.

	بلعا / ١ / BALA'A / 1	III g 38.25	27.10.1999	(14)
	بلعا / ١ / BALA'A / 1	III g 34.50	18.05.1998 19.05.1998	<i>Small Latin 1.. (225)</i>
	بلعا / BALA'A / 1	III c 35.25	16.01.2006 27.09.2012	(183)
	بريد بلعا / BALA'A / POST OFFICE	IV d 47.30	6.02.2002 16.03.2003	<i>Oval 47.30x27.80. (15)</i>



Bani Naim

نعيم بني

Bani Naem, Bani Na'im, Bani Na'eem

Pop.: 20,084
 Govern.: Heb
 Opened: 15.03.2003
 PO Number: 408
 Postcode: 734

31°31' N, 35°10' E

[OpenStreetMap](#)

[Google Maps](#)

[Wikipedia](#)

Large town about 8km E of Hebron. Ppolution: 4,271 1967), 13,535 (1997), 20,084 (2007 Census). Jordanian authorities operated a postal agency between 3.01.1963 and 27.05.1967. The post office is situated next to Amro town hall.

	باني نعيم / بني BANI NAIM	III j 10.07.2003
		36.60 29.12.2009
		<i>Oval 36.60x36.00. (16)</i>
	باني نعيم / بني BANI NAIM	III j 15.01.2012
		36.50 7.04.2013
		<i>Oval 36.50x35.90. (16) with new datebridge. (375)</i>
	باني نعيم / بني BANI NAIM / 1	III f 24.10.1996
		35.00 19.01.2002

(125)

BANI NAIM / POST / 408 / بنى نعيم بريد

VIII a 6.07.2011
29.30 29.08.2011

(333)



Bani Suheyla

سهيله بنى

Bani Sehaela, Bani Suheila, Bani Suhayleh, Bani Suhayla

Pop.: 32,773
Govern.: Kha
Opened: 1982
Postcode: 940

31°21' N, 34°20' E

[OpenStreetMap](#)
[Google Maps](#)
[Wikipedia](#)

City about 2 km E of Khan Yunis towards Abssan with a population of 32,773 (2006 estimate, 1997 Census: 23,016). The post office is situated on Al-Awda street near the Hamza mosque. A post office under control of the Israeli military occupation forces existed from 8.02.1968.

BANI / SUHAYLA / سهيله بنى

I b 1.01.1995
31.00*Reported on FDC by Wallach. (286)*

BANI / SUHEYLA / بنى سهيله

II d 28.03.1995
30.00 10.12.2005*ed P/W (ex23.10.95, 05.11.95). (17)*

BANI SUHAYLA / سهيله بنى

III j 24.02.2010
36.60 3.07.2012*Oval 36.60x37.10. known only in red. (366)*

Bani Suhayla / سهيلا بنى

III j 26.02.2013
36.30



Bani Zaid

زيد بني

Babi Zaed, Bani Zeid, Bani Zeid al-Gharbiyeh (Beit Rima, Deir Ghassaneh), Bani Zeit Algarbiyah

Pop.: 5,515
Govern.: Ram
Opened: 17.08.2002
PO Number: 213
Postcode: 677

32°02' N, 35°06' E

[OpenStreetMap](#)

[Google Maps](#)

[Wikipedia](#)

Town in Ramallah Governorate, 6 km SW of Salfit, created by the merger of villages Deir Ghassaneh and Beit Rima, widely known as Bani Zeid al-Gharbiyeh. The municipality's population rose from 3,626 in 1961 to 4,351 in 1997, and to 5,515 in the 2007 Census. Jordanian authorities operated a postal agency in Beit Rima between 19.10.1963 and 23.01.1967 and in Deir Ghassaneh between 19.04.1963 and 1964 (?- 16 5.1964)##. The PNA post office is situated near the police station in Beit Rima, nearest other offices are (clockwise): Bruqin, Salfit, Bani Zeid ash Sharqiya, and Bir Zeit.

بني زيد BANI ZAID

III h 11.11.2003

34.50 26.03.2007

Date format: MMM DD YYYY. (12)

بني زيد / BANI ZAID

III h 5.01.2010



Bani Zeid ash Sharqiya

الشرقية زيد بني

Bani Zeid al-Sharqiya ('Arura, Mazari al-Nubani), Bani Zaid Alsharqiyah

Pop.: 5,083
Govern.: Ram
Opened: 2009
PO Number: 215
Postcode: 660

32°03' N, 35°10' E

[OpenStreetMap](#)

[Google Maps](#)

[Wikipedia](#)

Town in Ramallah Governorate, 4 km S of Salfit and 20 km N of Ramallah. The municipality was created in 2005 by the merger of villages 'Arura and Mazari al-Nubani with a population of 5,083 (Census 2007, 1997: 3,863, 1945: 1,750). Jordanian authorities operated a postal agency in 'Arura between 13.01.1966 and 4.06.1967. The PNA office, is on Masqat Street, next to Masqat health centre in 'Arura; nearest other offices are Bani Zeid al-Gharbiyeh to the W, Abwein to the E, and Bir Zeit to the S.



الشرقية زيد بني / BANI ZEID AL-SHARQIA

III h 4.07.2011
37.40 26.06.2012

Oval 37.40x38.00. Opened in 2009 or 1.03.2006 (?). (293)



Baqa esh Sharqiyah

الشرقية باقة

Baga Shargeia, Baqa Asharqya, Baqa ash Sharqiya

Pop.: 4,101
Govern.: Tul
Opened: 13.09.1997
PO Number: 807
Postcode: 316



32°25' N, 35°04' E

[OpenStreetMap](#)

[Google Maps](#)

[Wikipedia](#)

Municipality 16 km N of Tulkarm, its sister village Baqa al-Gharbiyeh (since 1949 under Israeli administration) lies about 3 km to the W. Population: 4,101 (Census 2007, 1997: 3,054). Adjacent offices are in Illar & Attil to the S and SE, and Qafen to the N. Jordanian authorities operated a postal agency from 11.11.1965.

	الشرقية باقة / BAQA ESH SHARQIYAH / 1	III f 35.00	14.01.1997 26.06.2001	(13)
	الشرقية باقة / BAQA ESH SHARQIYAH / 1	III b 36.00	4.08.2005 28.06.2012	(180)





Beit 'Awwa

عوا بيت

Beit Awa, Beit Awwa

Pop.: 8,064
Govern.: Heb
Opened: 2009?
PO Number: 412
Postcode: 766

31°30' N, 34°57' E

[OpenStreetMap](#)

[Google Maps](#)

[Wikipedia](#)

Town in Hebron Governorate, about 13 km SW of Hebron and 7 km W of Dura, nearest offices are Idhna and the aforementioned Hebron and Dura.

BEIT - AWWA POST OFFICE / 1 / عوا بيت بريد مكتب

III c 18.01.2012

37.25 27.06.2012

(376)

BEIT-AWWA / POST / 412 / عوا بيت بريد

VIII a 20.02.2011

29.40 4.08.2011

(309)



Beit Hanun

حانون بيت

Beit Hanoun

Pop.: 32,187
 Govern.: Gzn
 Opened: 1995
 Postcode: 810




31°32' N, 34°32' E

[OpenStreetMap](#)

[Google Maps](#)

[Wikipedia](#)

City in the East of North Gaza Governorate, 5 km NE of Jabalya. There were 3,876 inhabitants in 1961, 20,780 in the 1997 Census, the 2006 midyear estimate is 32,187. Nearest other PNA post offices are in Jabalya Camp and Beit Lahia. A post office under control of the Israeli military occupation forces existed from 3.06.1973. The office moved to a newbuilt facility on 19.06.2011 (see [MTIT](#))

	بيت / حانون / BEIT / HANUN	I b 1.01.1995 31.40 19.01.1995 (283)
	بيت حانون / BEIT / HANUN	II d 19.03.1995 30.00 16.01.2007 <i>ed P/W (ex25.05.95). (22)</i>
	بيت حانون / BEIT / HANUN	II dx 26.02.2013 29.00 <i>Oval 29.00x28.50. size??. (423)</i>



Beit Jala

جالا بيت

Beit Jala

Pop.: 11,758
Govern.: Bet
Opened: 1910
PO Number: 502
Postcode: 160

31°43' N, 35°11' E

[OpenStreetMap](#)

[Google Maps](#)

Largely christian town just NW of Bethlehem, about 10 km S of Jerusalem, with some 12,000 inhabitants (1997 Census: 11,957, 2007 Census: 11,758. Nearest other office is Bethlehem. An Egyptian office worked between 24.12.1948 and (?)## .Jordanian authorities operated a post office

[Wikipedia](#)

between 1949(?) and 5.06.1967. A post office under control of the Israeli military occupation forces existed from 23.08.1967. The PNA post office is on Tujjar street.

	بيت جالا / BEIT JALA	II d 34.00	8.06.1996 13.10.1998	<i>ed 23.04.1997, 1996 date unclear. (124)</i>
	بيت جالا / BEET JALA	III j 39.75	9.01.2002 4.01.2006	(23)
	بيت جالا / BEET JALA	III j 39.80	5.03.2007	<i>Oval 39.80x36.20. (23) deformed. (217)</i>
	بيت جالا / BEET JALA	III j 39.40	10.01.2010 3.07.2011	<i>Date format: DD MMM YYYY. (206)</i>
	بيت جالا / BEET JALA POST OFFICE	III h 37.50	7.06.2012 7.04.2013	(390)
	بيت جالا / BEIT JALA / 1	III a 36.25	22.11.1995 16.09.2000	(257)
	بيت جالا / BEIT JALA / 1	III a 41.75	30.10.2000 9.11.2000	<i>Oval 41.75x37.10. Hor. deformed, larger than (257). (246)</i>
	بيت جالا / BEIT JALA / 1	III a	28.03.2001	

40.10 11.07.2001
Oval 40.10x42.40. Vert. deformed, larger than (257). (247)



بييت / جالا / BEIT JALA / 1

III a 28.09.2008
41.20 27.09.2012

Oval 41.20x42.00. (257) with new datebridge. (274)



بييت بريد / جالا / BEIT JALA / POST / 502

VIII a 27.12.2011
29.20 27.09.2012

(371)



Beit Lahia

لاهييا بيت

Beit Lahya, Beit Lahiya

Pop.: 59,540
Govern.: Gzn
Opened: -
Postcode: 800

31°33' N, 34°30' E

[OpenStreetMap](#)

[Google Maps](#)

[Wikipedia](#)

City in North Gaza Governorate, about 3 km NE of Jabalya and next to Jabalya Camp. There were 38,441 inhabitants in the 1997 Census, the 2006 midyear estimate is 59,540. Nearest other PNA post offices are in Jabalya Camp and Beit Hanun. A post office under control of the Israeli military occupation forces existed from 3.06.1973.



بييت / لاهييا / BEIT / LAHIA

I b 1.01.1995
31.25

(281)



بييت / لاهييا / BEIT / LAHIA

III e 9.06.2011
32.60 28.05.2012

Oval 32.60x31.70. (382)



بييت لاهيا / BEIT / LAHIA

II d 19.03.1995
31.00 23.01.2007

ed P&W (ex27.09.95), ld P/W (ex13.12.2005). (24)



Beit Lid

بييت ليد

Bied Lid

Pop.: 4,994
Govern.: Tul
Opened: 2005
PO Number: 813
Postcode: 330

32°15' N, 35°08' E

[OpenStreetMap](#)

[Google Maps](#)

[Wikipedia](#)

Agricultural municipality in Tulkarm Governorate, about 10 km SE of Tulkarm, and 12 km NW of Nablus. Population: 4,994 (Census 2007, 1997: 4,410). The PNA office is situated near town hall. Nearest other office is Anabta to the N. Jordanian authorities operated a postal agency from 2.01.1963.



بييت ليد / BEIT LID

III h 19.06.2005
35.30 28.06.2012

Oval 35.30x35.00. (248)



بييت ليد / BEIT LID

III h 30.09.2012
35.30

(248) with new datebridge. (399)



Beit Liqya

لقيا بيت

Beit Liqya, Beit liqya

Pop.: 7,710
 Govern.: Ram
 Opened: 2005
 PO Number: 214
 Postcode: 690

32°52' N, 35°04' E

[OpenStreetMap](#)

[Google Maps](#)

[Wikipedia](#)

Town about 14 km W of Ramallah. Its population rose from 5,706 in the 1997 Census to 7,710 in the 2007 Census. Nearest offices are Beitunya and Biddu to the E. The Post Office is oppsite the municipality and Abu al-Kukh Mosque. Jordanian authorities operated a postal agency between 9.10.1965 and 5.06.1967.

مكتب بريد بيت لقيا / بيت بريد مكتب Post Office Beit Liqya

III i 25.06.2005
 36.00 27.06.2012

(164)







Beit Sahur

ساحور بيت

Beit Sahoor, Beit Sahour

Pop.: 12,367
 Govern.: Bet
 Opened: 15.11.1951
 PO Number: 503
 Postcode: 180

31°42' N, 35°13' E

[OpenStreetMap](#)

[Google Maps](#)

[Wikipedia](#)

Christian city just E of Bethlehem with 12,367 residents (Census 2007, 1997: 11,250). Jordanian authorities operated a post office (upgraded from a postal agency on 15.01.1953) between 17.11.1951 and 5.06.1967. A post office under control of the Israeli military occupation forces existed from 23.08.1967. The PNA office is near the main mosque, on al-Nejma (Star) street, on the corner of al-Merkez and al-Jame' streets.



ساحور بيت / BEIT SAHUR / 1

II d 3.03.1996
 34.00 7.07.2001

(123)



ساحور بيت / BEIT SAHUR / 1

III a 13.11.1995
 36.00 5.02.2006

(26)



بیت ساحور / BEIT SAHUR / 1

III a 28.09.2008
36.50 3.04.2013

(288) with new datebridge. (273)



بیت ساحور / BEIT SAHUR / 1

III a 24.02.2005
37.50 11.08.2005

Oval 37.50x36.10. (26) deformed. (288)



بیت ساحور / BEIT SAHUR / POST / 503

VIII a 30.06.2011
29.30

(327)





Beit Ula

أولاً بيت

Beit Ula

Pop.: 10,885
 Govern.: Heb
 Opened: 2005
 PO Number: 215
 Postcode: 756

31°36' N, 35°02' E

[OpenStreetMap](#)

[Google Maps](#)

[Wikipedia](#)

Municipality 2 km N of Tarqumya and about 9 km NW of Hebron. Its population rose between the 1997 and 2007 Censuses from 6,809 to 10,885. The PNA office is on Sallam street (main street) next to Beit Ula Girls School.

	<p>بيت بريد مكتب / أول بيت بريد / Post Office Beit Ula</p>	<p>III i 11.01.2005 35.75 10.07.2012 (176)</p>
	<p>بيت بريد / أول بيت بريد / BEITULA / POST / 215</p>	<p>VIII a 8.07.2011 29.30 (337)</p>





Beit Ummar

أُمْرُ بَيْت

Beit Ommer, Bet Ommar

Pop.: 13,548
 Govern.: Heb
 Opened: 1.06.1986
 PO Number: 407
 Postcode: 746

31°37' N, 35°06' E

[OpenStreetMap](#)

[Google Maps](#)

[Wikipedia](#)

Agricultural town, widely known for grapes and fruits, about 10 km N of Hebron, and some 4 km inbetween Sourief to the N and Halhul to the S. There were 13,548 inhabitants in the 2007 Census (1997: 9,079). Jordanian authorities operated a postal agency between 24.01.1960 and 4.06.1967. A post office under control of the Israeli military occupation forces existed from 19.07.1973. The current PNA office is in the Municipality building, just off the main road towards Sourief.

	بيت /أمر BEIT UMMAR	II d 20.03.1997 33.60 18.08.1999 <i>Oval 33.60x34.10. (250)</i>
	بيت /أمر BEIT UMMAR / 1	III a 13.11.1995 36.25 3.09.2005 (25)
	بيت /أمر BEIT UMMAR / 1	III a 10.02.2002 36.80 4.03.2013

Oval 36.80x36.00. (25) with new datebridge. (215)



Beit Umrin

إمرين بيت

Beit Amraen, Beit Imrin

Pop.: 2,821
Govern.: Nab
Opened: 17.11.1997
PO Number: 306
Postcode: 442




32°18' N, 35°13' E

[OpenStreetMap](#)

[Google Maps](#)

[Wikipedia](#)

Village 18km NW of Nablus with a population of 2,821 (2007 Census, 1997: 2,149). Geographically nearest PNA offices are Burqa to the W and Asira ash-Shamaliya to the SE. The office serves several villages incl. Sabastiya, Naqura, Ijnisina, and Yasid. The PNA post office is on the first floor of the village council building. Jordanian authorities operated a postal agency from 21.12.1965.

	بيت /امرين / BEIT UMRIN / 1	III f 35.00	31.12.1997 15.01.2002	(21)
	بيت /امرين / BEIT UMRIN / 1	III c 35.80	25.09.2005 28.06.2012	(237)
	بيت بريد /امرين / BEIT UMRIN / POST / 306	VIII a 29.30	4.07.2011	(328)



Beitunya

بيتونيا

Betonia, Beituniya, Beitunia

Pop.: 19,761
 Govern.: Ram
 Opened: 14.04.1963
 PO Number: 208
 Postcode: 630

31°53' N, 35°10' E

[OpenStreetMap](#)

[Google Maps](#)

[Wikipedia](#)

City about 3 km W of Ramallah with 19,761 inhabitants (2007 Census, 1997: 9,371). Jordanian authorities operated a post office (upgraded from a postal agency on 11.09.1965) between 14.04.1963 and 5.06.1967. A post office under control of the Israeli military occupation forces existed from 17.04.1968. The PNA office is next to the police station off Eissa Aleraqi street, just to the S of city hall.

	بيتونيا / BEITUNYA / 1	III a 36.50 8.11.1995 26.06.2007 (33)
	بيتونيا / BEITUNYA / 1	III a 36.50 24.01.2010 5.03.2013 (33) with new datebridge. (207)



Ber Nabala

بيرنبالا

Beir Nbala, Bir Nabala, Beer Nabala

Pop.: 4,817
 Govern.: Jer
 Opened: 22.09.2001
 PO Number: 107
 Postcode: 121

31°51' N, 35°12' E

[OpenStreetMap](#)

[Google Maps](#)

[Wikipedia](#)

Municipality in the J1 area of Jerusalem Governorate, right inbetween Biddu and al-Ram, just S of Qalandia. The village has 4,817 inhabitants according to the 2007 Census (1997: 4,499, 1987: 1,385, 1961: 580). Jordanian authorities operated a postal agency between 13.01.1966 and 1.06.1967. The current post office is in town hall (a post box is opposite, a new building is planned since 2008) and serves also the surrounding villages al-Jib, Judeira, Qalandia, and Beit Hanina. In March 2012 is was [announced](#) that the post office and its staff would transfer to the control of the municipal council and change status to a postal agency. The Postal Agency [opened on 25.02.2013](#). As of 9.05.2013, the agency has temporarily been closed,.

	بيرنبالا / بيرد BER NABALA	III j	31.08.2001
		39.50	29.01.2006
			(19)

	بيرنبالا / بيرد BER NABALA / POST / 107	VIII a	4.07.2011
		29.30	26.06.2012


وكالة بريد نابلا / Beer Nabala Postal Agency

VIII b 25.02.2013
27.40

Oval 27.40x31.50. faulty, to be replaced. (418)







Bethlehem

لحم بيت

Beth Lehem, Beit Lahm

Pop.: 25,266
 Govern.: Bet
 Opened: 1870
 PO Number: 501
 Postcode: 150

31°42' N, 35°12' E
[OpenStreetMap](#)
[Google Maps](#)
[Wikipedia](#)

Governorate capital with 25,266 inhabitants (Census 2007, 1997: 21,673) and a large Christian minority, dominated by tourism and trading. The post office is inbetween the municipal offices and Cairo-Amman Bank on the west side of Manger Square. The first post office in the city was opened by the Ottooman authorities in 1870. An Egyptian office worked between 10.06.1948 and 11.10.1948. Jordanian authorities operated a post office (district main PO) between November 1948(exact date?) and 5.06.1967. A post office under control of the Israeli military occupation forces existed from 10.07.1967.

	لحم بيت / ١ / BETHLEHEM / 1	II c 4.02.1996 33.80 7.08.2000	(28)
	لحم بيت / BETHLEHEM / 1	III a 8.11.1995	

		38.00	5.10.2003 (27)
	بیت لحم BETHLEHEM / 1	III c 37.50	4.03.2007 Oval 37.50x36.75. (261)
	بیت برید مکتب BETHLEHEM POST OFFICE / 1	III c 41.00	19.04.2010 9.05.2012 (295)
	بیت برید مکتب BETHLEHEM POST OFFICE / 1	III c 37.30	12.06.2012 4.04.2013 (391)
	بیت لحم / ٢ BETHLEHEM / 2	II c 35.00	28.02.1997 14.12.2000 <i>e/d 29.02.1997. (30)</i>
	بیت لحم BETHLEHEM / 2	III a 37.50	9.11.1995 17.02.2008 (29)
	بیت برید مکتب BETHLEHEM POST OFFICE / 2	III c 40.80	15.04.2012 (387)
	بیت برید مکتب BETHLEHEM POST OFFICE / 2	III c 37.20	12.06.2012 18.11.2012 Oval 37.20x38.00. (408)



بیت برید مکتب / لحم BETHLEHEM POST OFFICE / 2

III c 2.12.2012
37.00

Oval 37.00x37.60. diffent cypher "2" to (408). (413)